






























# **APPENDIX 1**

# **MINERAL SITES**

# 7 Minerals Site Profiles

## Legend

<b>Allocations and Consultation Areas</b>		<b>Existing Sites</b>	
	Site Allocation		Mineral
	Mineral Consultation Area		Waste
	Waste Consultation Area		Mineral and Waste
	Waste Waster Treatment Works Consultation Area		Waste Water Treatment Works
	Transport Zone Consultation Area		Transport Zone
<b>Transport Routes &amp; Rights of Way</b>		<b>Boundary Information</b>	
	Motorway		County Boundary
	A Road		District Boundary
	B Road		Parish Boundary
	Addenbrookes Access Road		
	Public Right of Way		
<b>Mineral Safeguarding Areas <sup>1</sup></b>		<b>Nature Conservation Sites <sup>2</sup></b>	
	Brickclay		European Designation
	Chalk		National Designation
	Limestone		Local Designation
	Sand and Gravel		Local Designation (River Site)
<b>Historic Conservation Site <sup>3</sup></b>		<b>Flood Risk <sup>4</sup></b>	
	Scheduled Monument		Flood Zone 2 & 3
			Flood Zone 2 Only

1. Mineral Safeguarding Areas, (Information provided by: British Geological Survey, CCC, PCC, and consultation, Updated: November 2009)

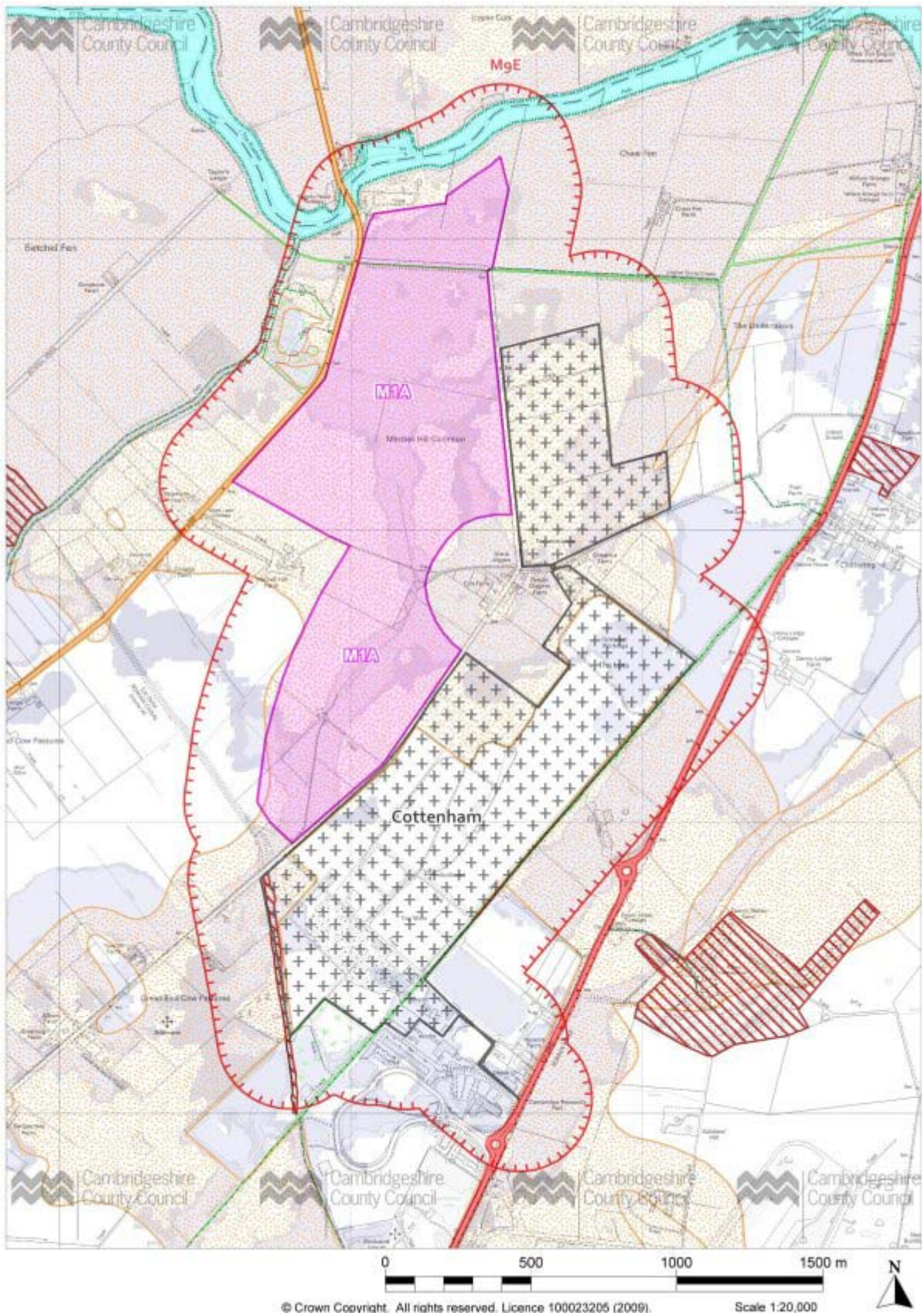
2. European designation includes sites designated as Special Protection Areas, Special Areas of Conservation, and RAMSAR sites only. (Information provided by: Natural England, Updated: April 2009). National designations include sites designated as Sites of Special Scientific Interest only. (Information provided by: Natural England, Updated: April 2009). Local Designations include sites designated as County and City Wildlife sites, and Local Nature Reserves only. (Information provided by: Wildlife Trust, CCC, and PCC, Updated: August 2009) Local Designations (River Site) include sites designated as County River Wildlife Sites only. (Information provided by: Wildlife Trust, CCC, and PCC, Updated: August 2009)

3. Schedule of Monuments (Information provided by: English Heritage, Updated: January 2009)

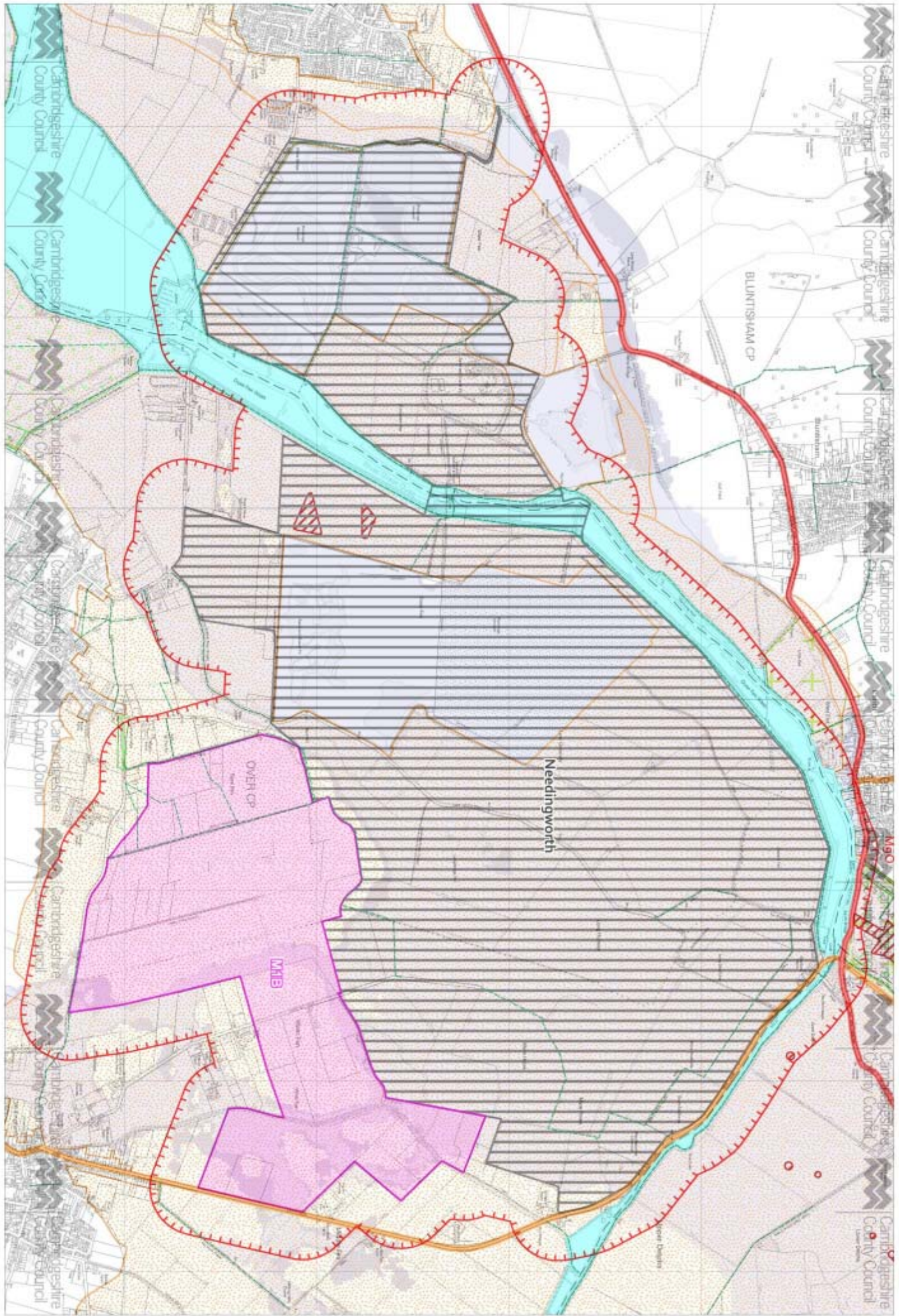
4. Flood Zone 2 could be flooded from a) the sea by a flood that has a 0.5% (1 in 200) or greater chance of happening each year or from b) a river by a flood that has a 1% (1 in 100) or greater chance of happening each year. Flood Zone 3 has a 0.1% (1 in 1000) chance of occurring each year. (Information provided by: Environment Agency, Updated: October 2009)

© Crown Copyright. All rights reserved. Licence 100023205 (2010)

### 7.1.1 M1A - Cottenham (M9E)



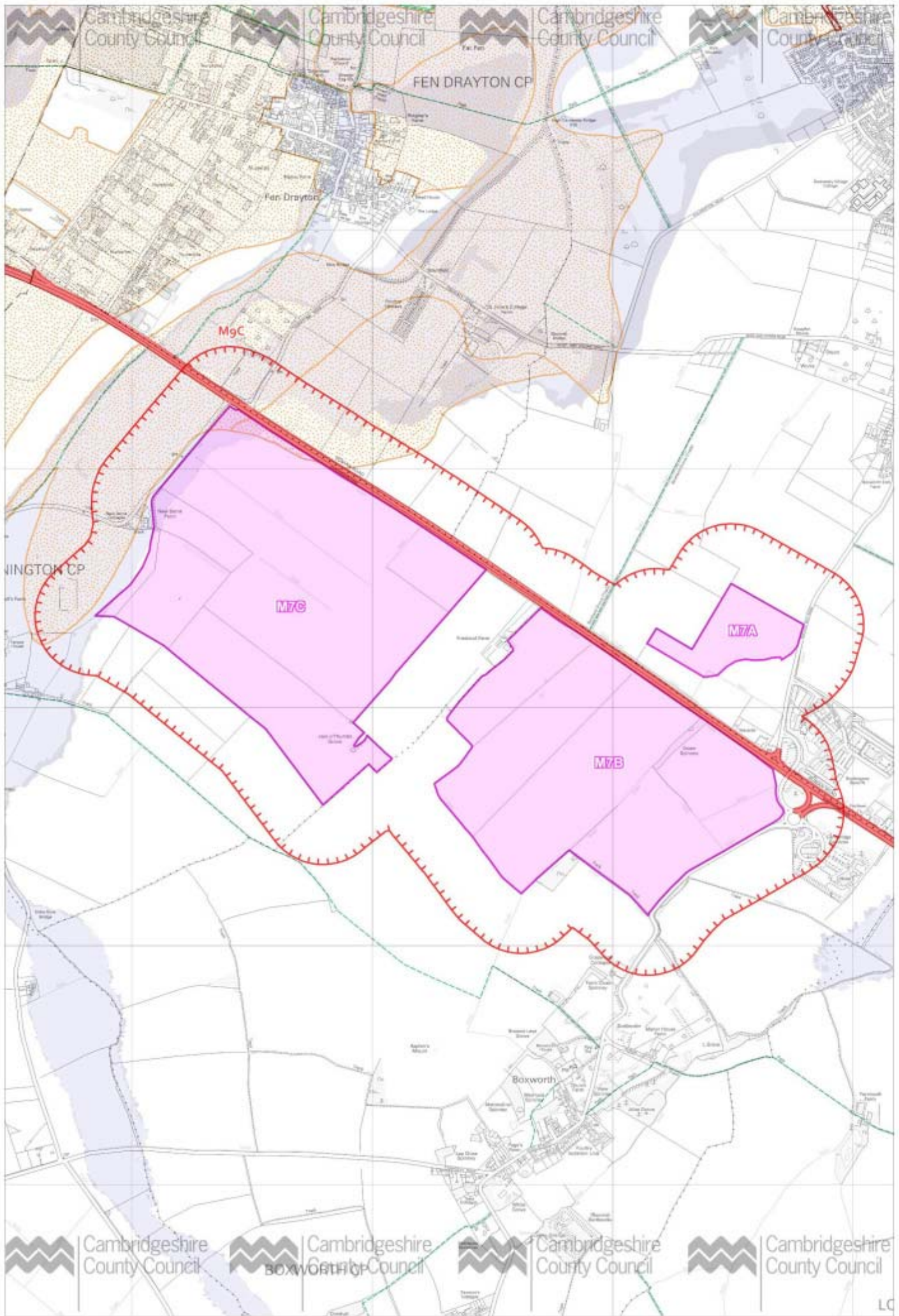




Map 2: Needingworth (M1B, M90)







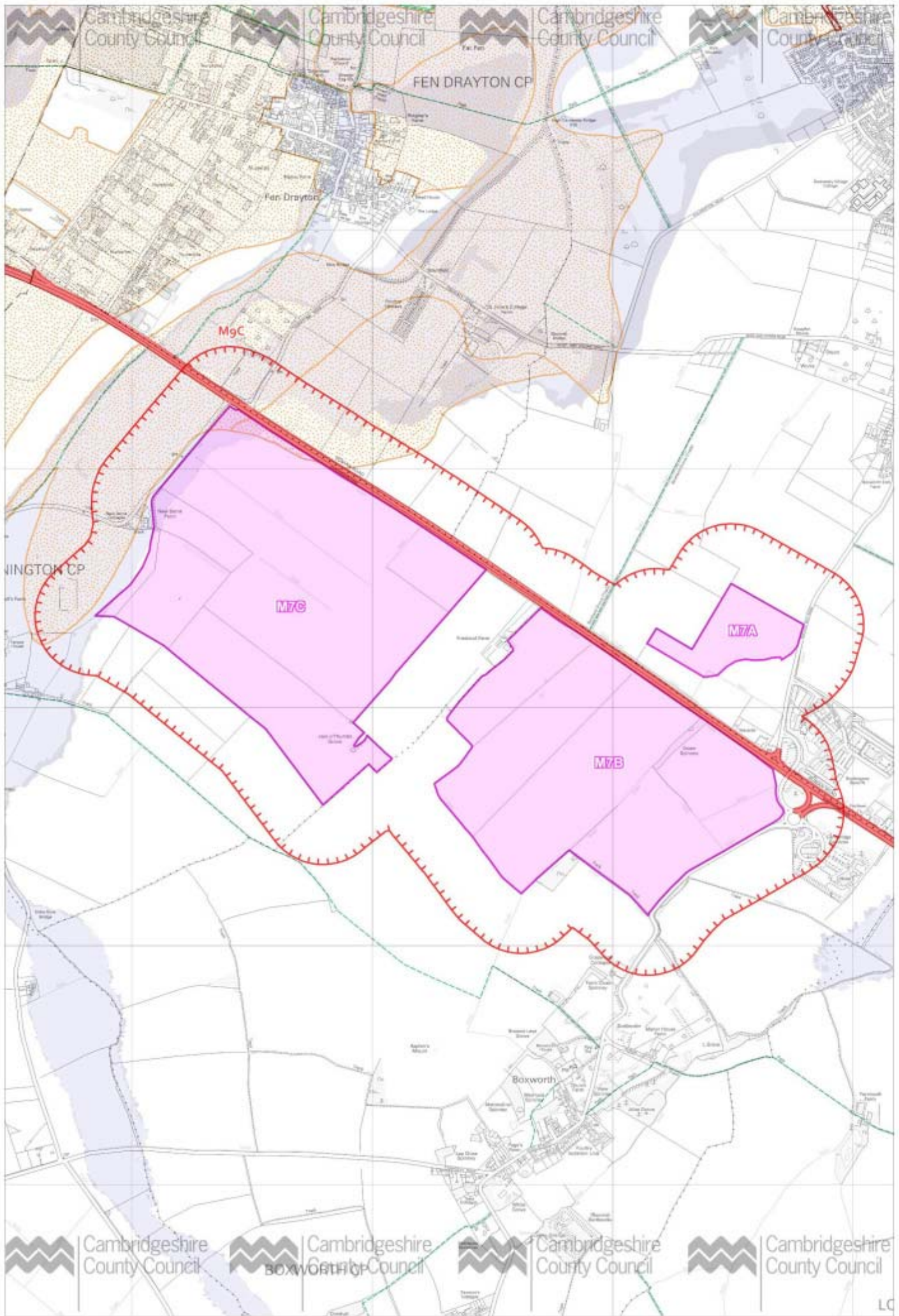
**Map 16: New Barns Farm, Conington (M7C, M9C)**

© Crown Copyright. All rights reserved. Licence 100023205 (2009).

Scale 1:20,000



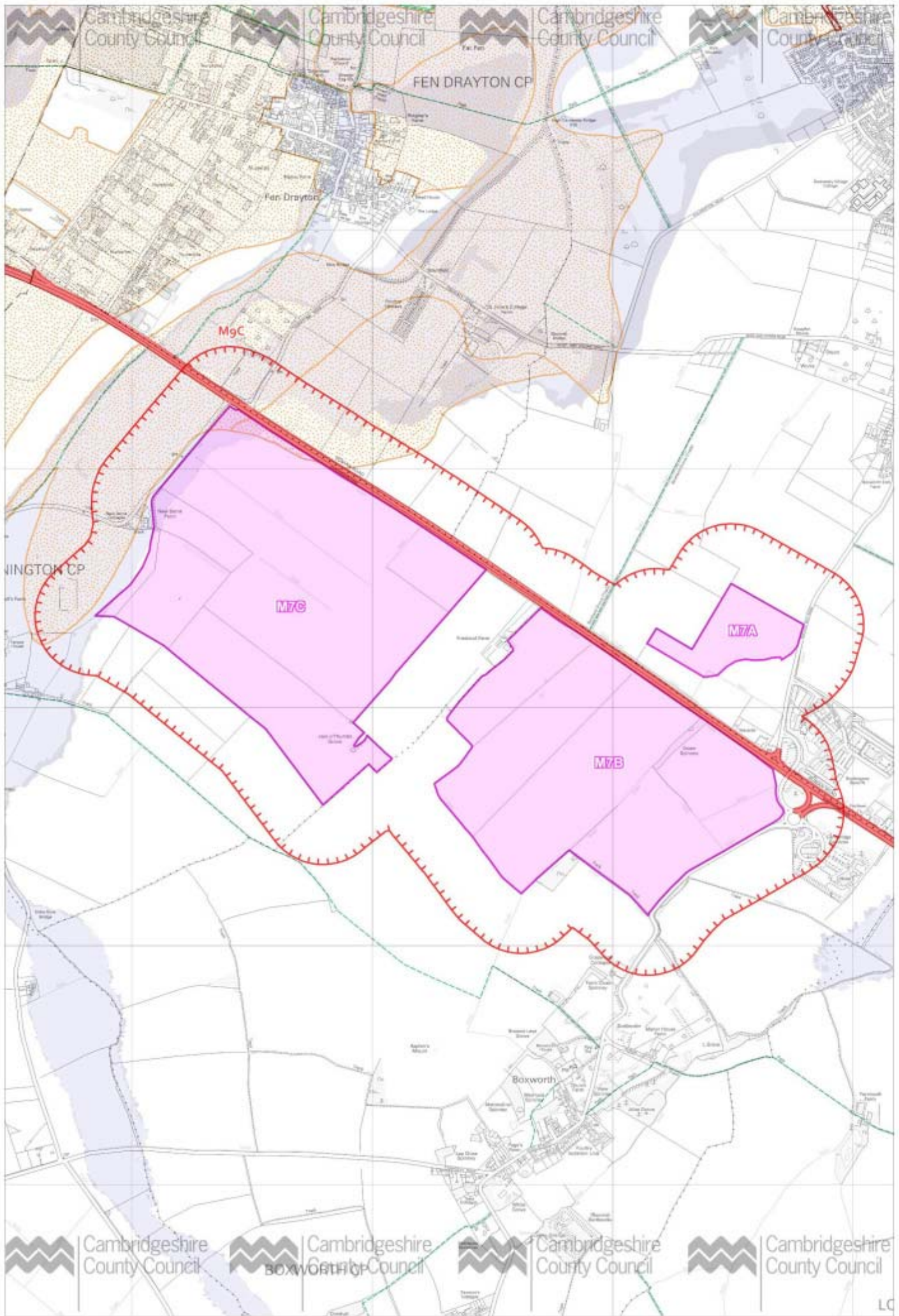




**Map 15: Brickyard Farm, Boxworth (M7B, M9C)**







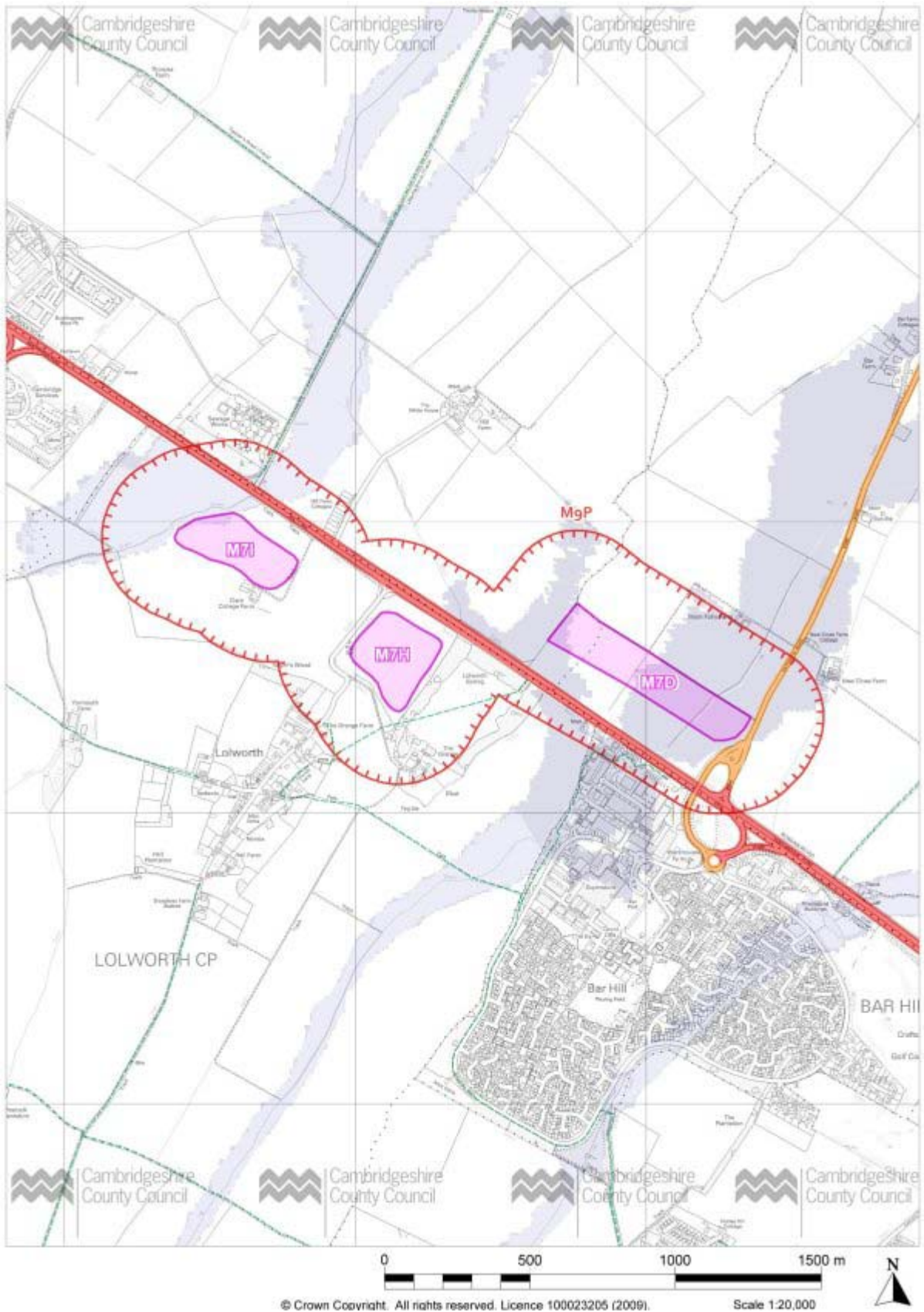
**Map 14: Boxworth End Farm, n. Jct (M7A, M9C)**

© Crown Copyright. All rights reserved. Licence 100023205 (2009).

Scale 1:20,000



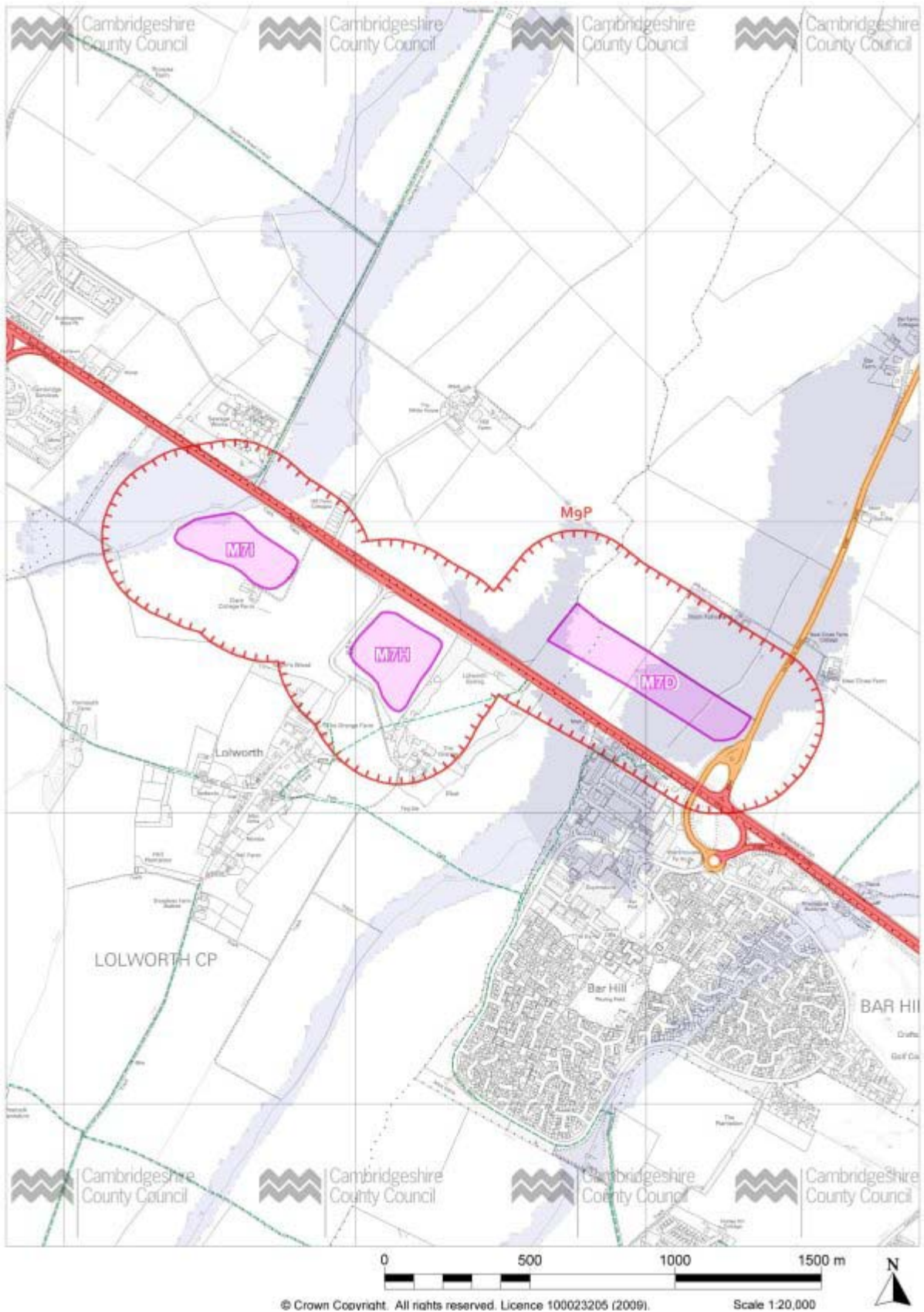
### 7.7.8 M7H - South of Trinity Foot Junction - East (M9P)



Map 21



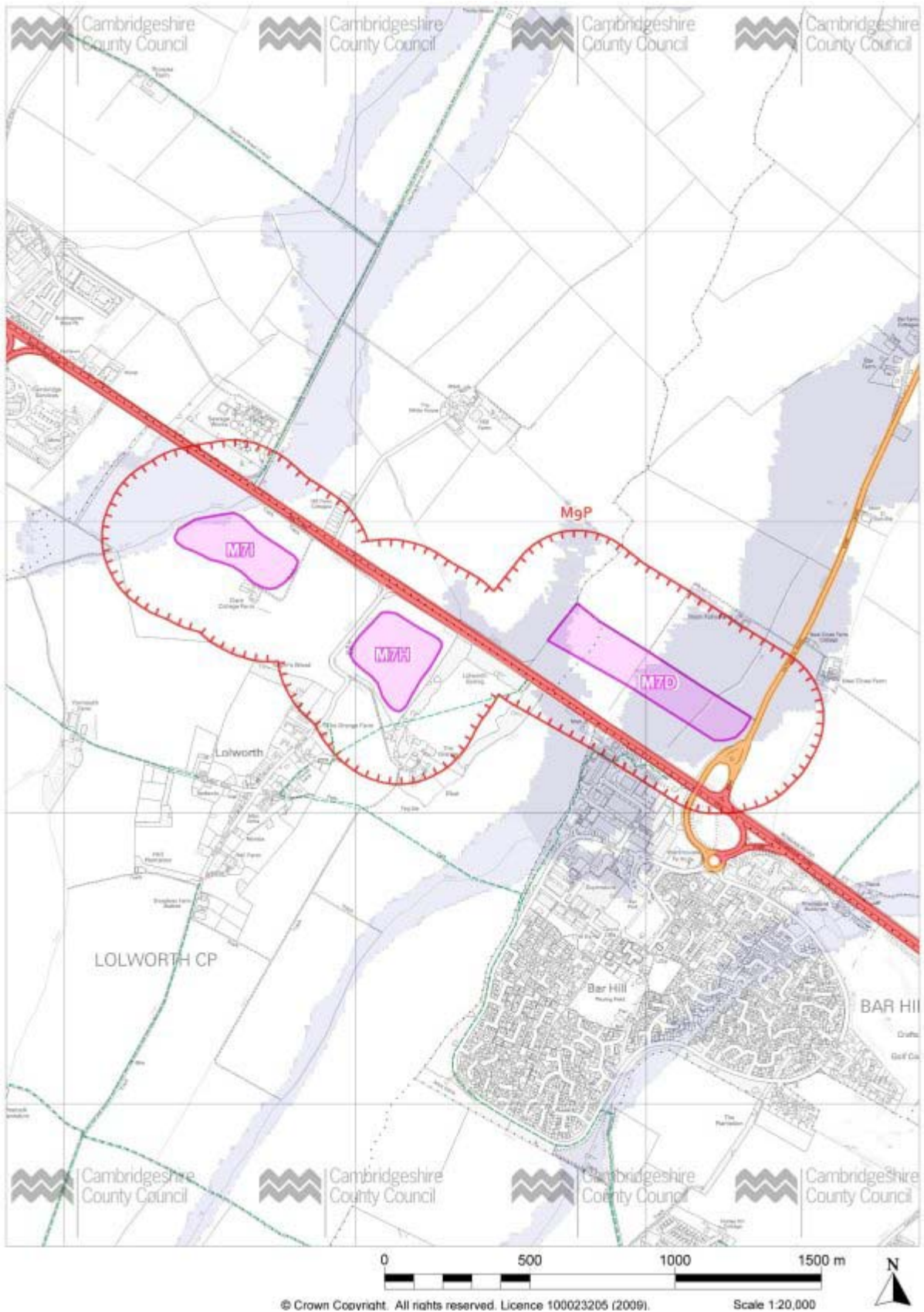
### 7.7.9 M7I - South of Trinity Foot Junction - West (M9P)



Map 22



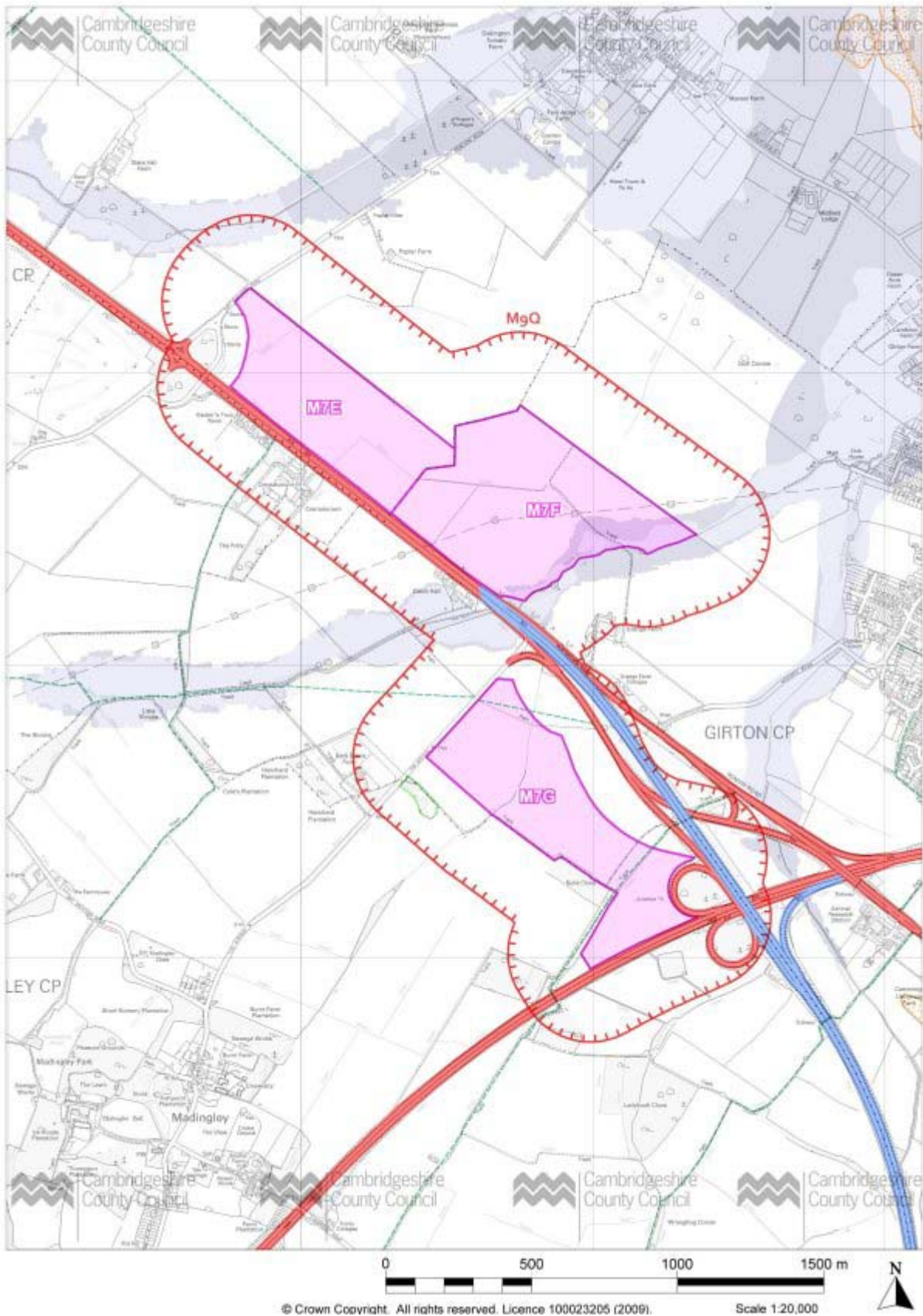
### 7.7.4 M7D - North Bar Hill, Noon Folly Farm (M9P)



Map 17



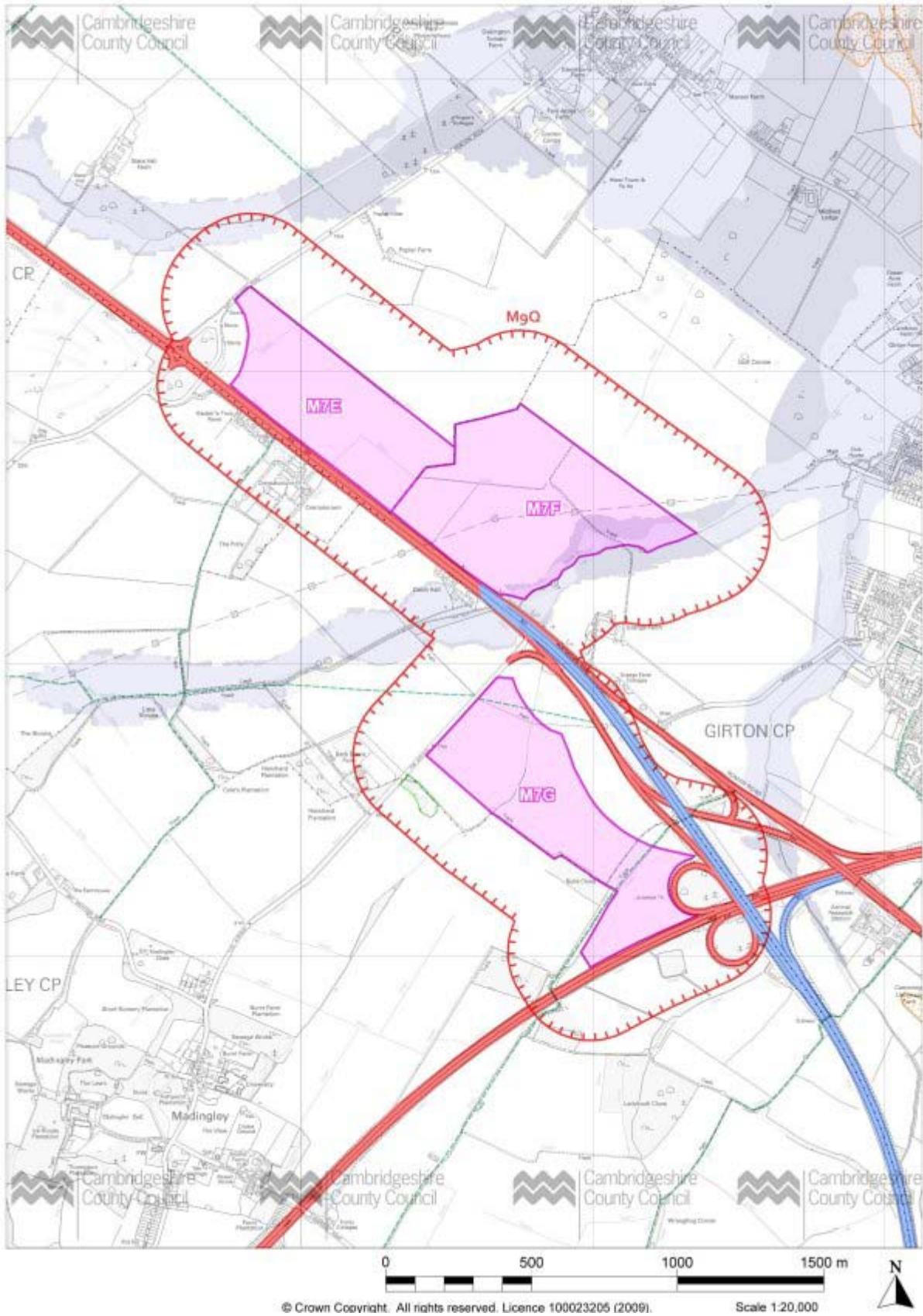
### 7.7.5 M7E - North Dry Drayton Junction, Slate Hall Farm (M9Q)



Map 18

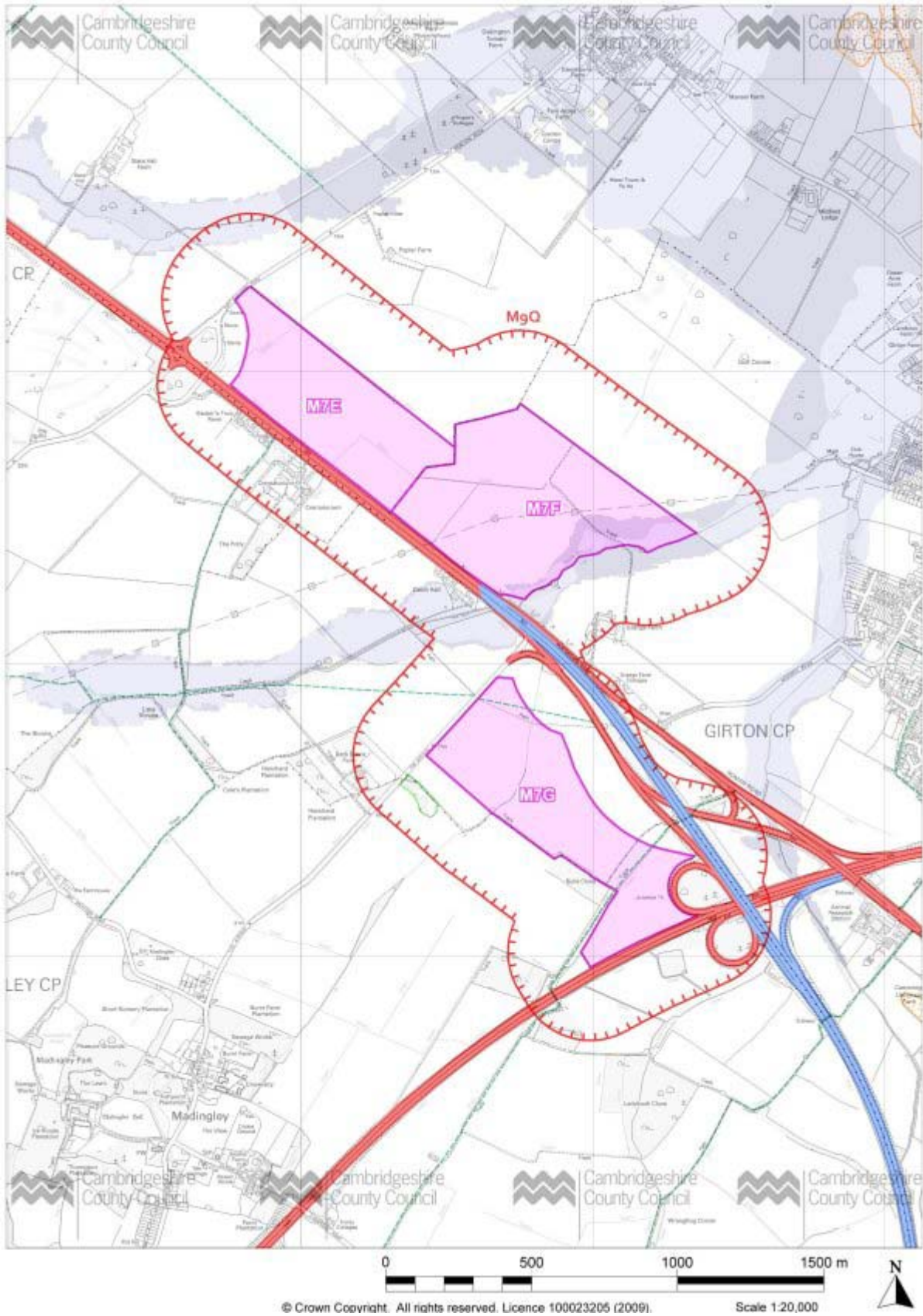


### 7.7.6 M7F - North Junction 14, Grange Farm (M9Q)



Map 19

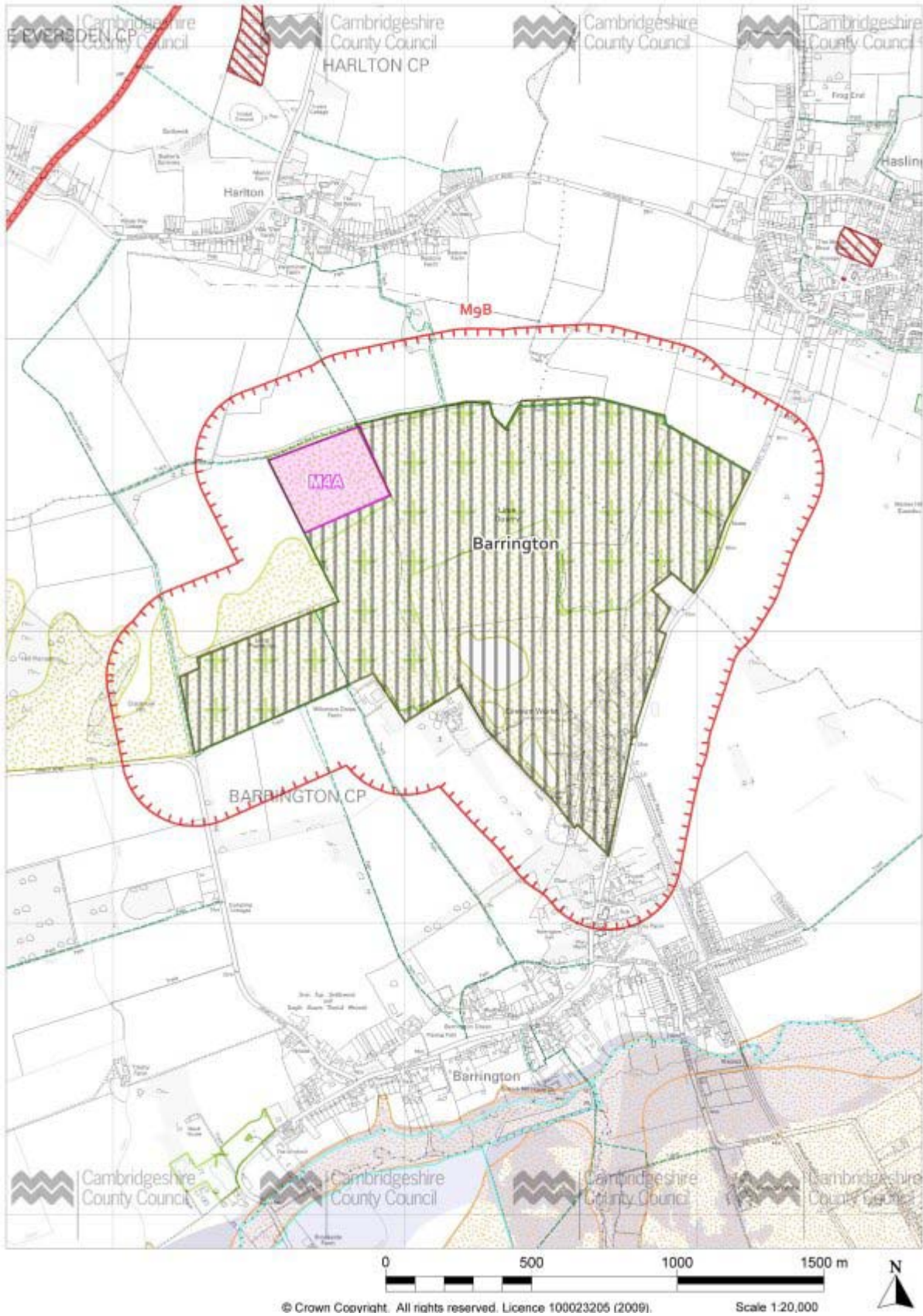
### 7.7.7 M7G - South Junction 14, Girton, Madingley (M9Q)



Map 20



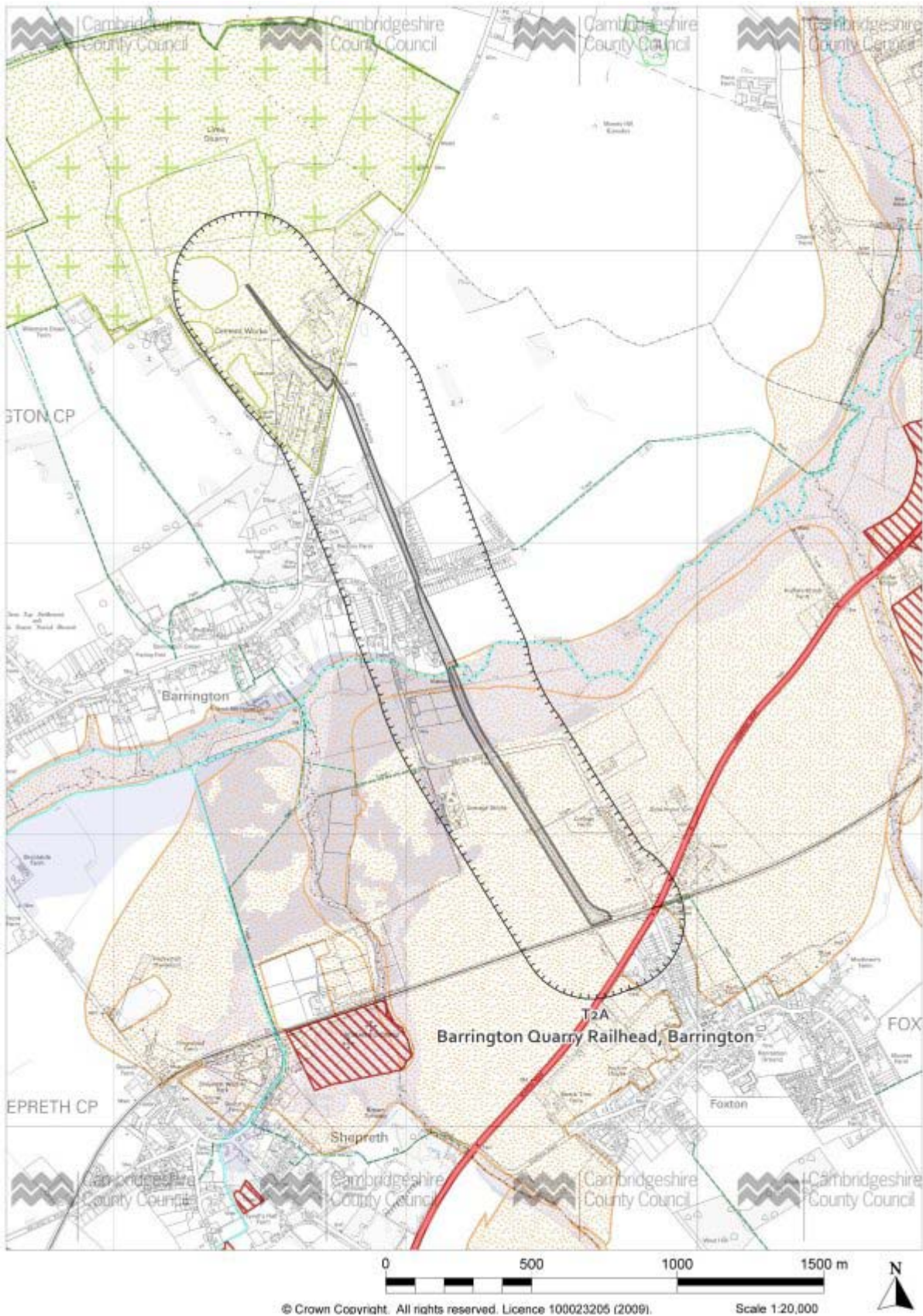
### 7.4.1 M4A - Barrington (M9B)



Map 13



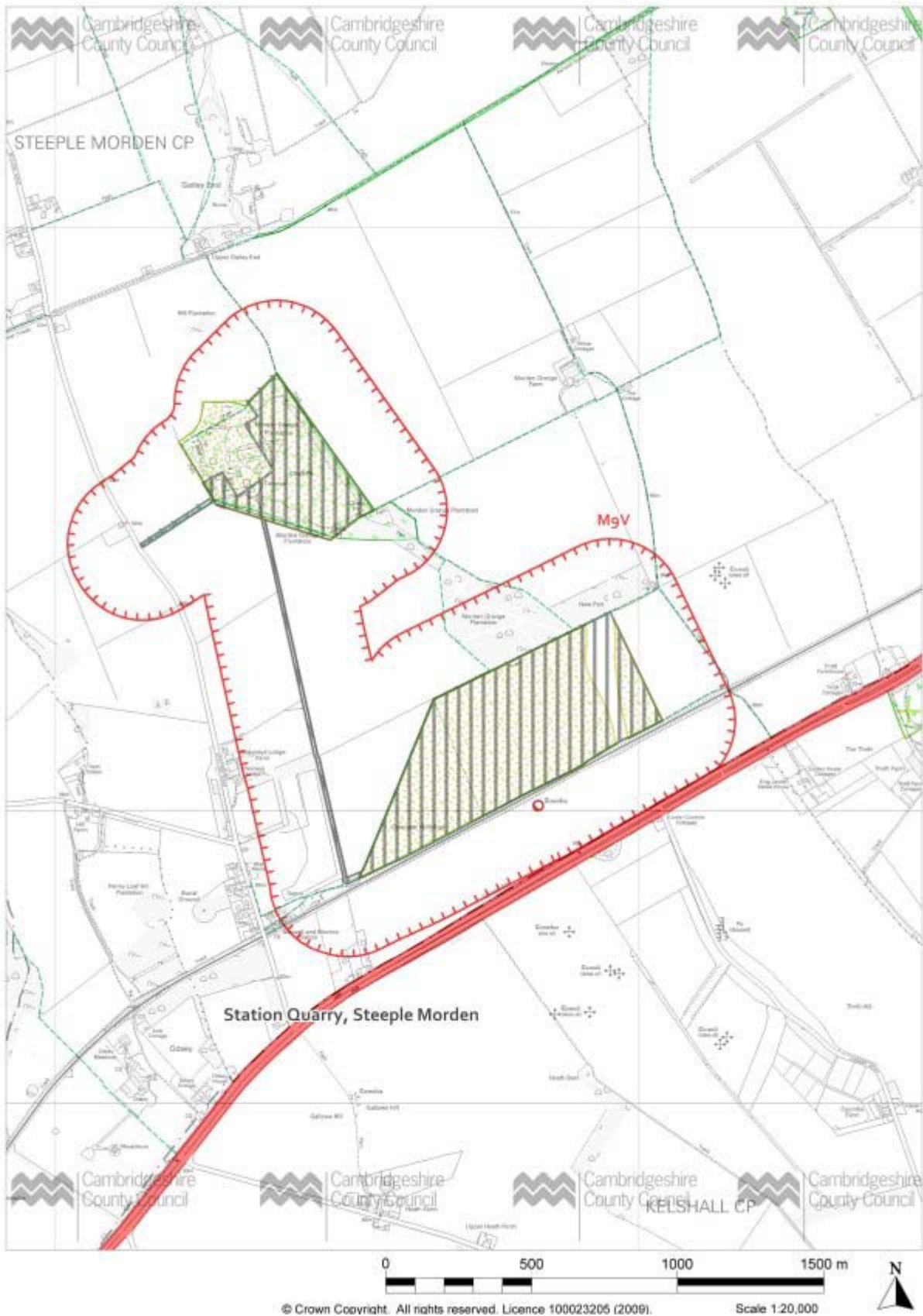
### 9.2.1 T2A - Barrington Cement Works Railhead



Map 157



### 7.9.9 M9V - Station Quarry, Steeple Morden



Map 33